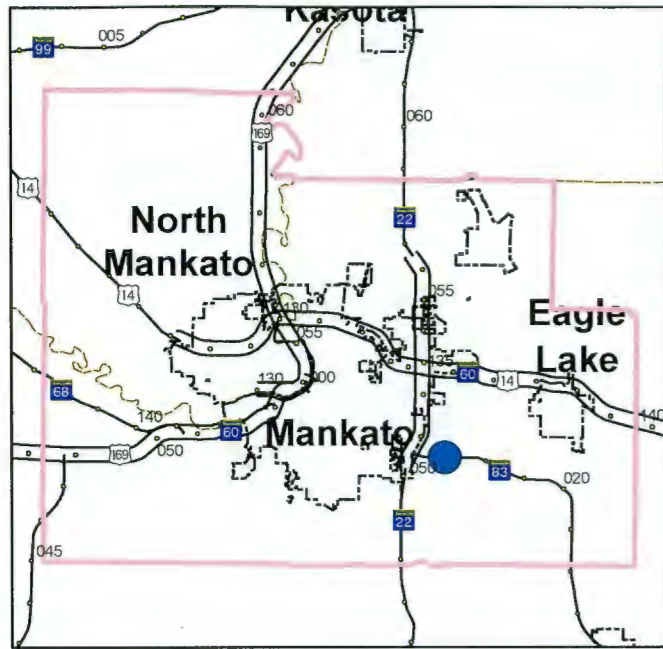


2017 Construction



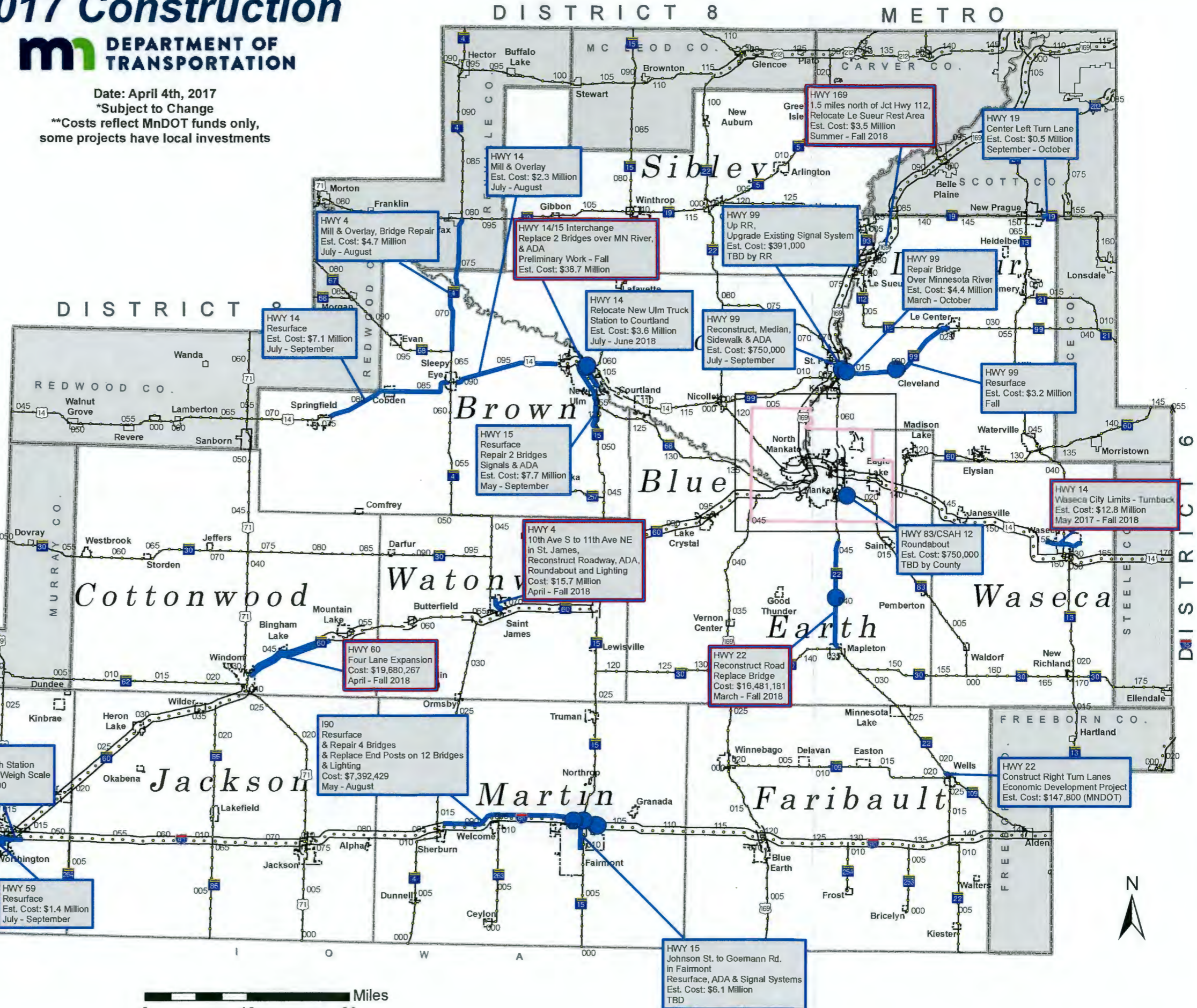
Date: April 4th, 2017
 *Subject to Change
 **Costs reflect MnDOT funds only, some projects have local investments

Mankato-North Mankato Area Planning Organization




Legend

- 2017 Bridges
- 2017
- 2017-2018



Data Source: Basemap Data from MnDOT Spatial Data Warehouse
 Map Developed by: Tom Brooks MnDOT District 7 - March 2014
 Map Location: S:\GIS\Planning\Altamirano\Planning\2016 MAPS\CONSTRUCTION PROGRAM 2017-2020\PDFs
 Map prepared by: Angelica Altamirano MnDOT District 7
 Date: April 4, 2017

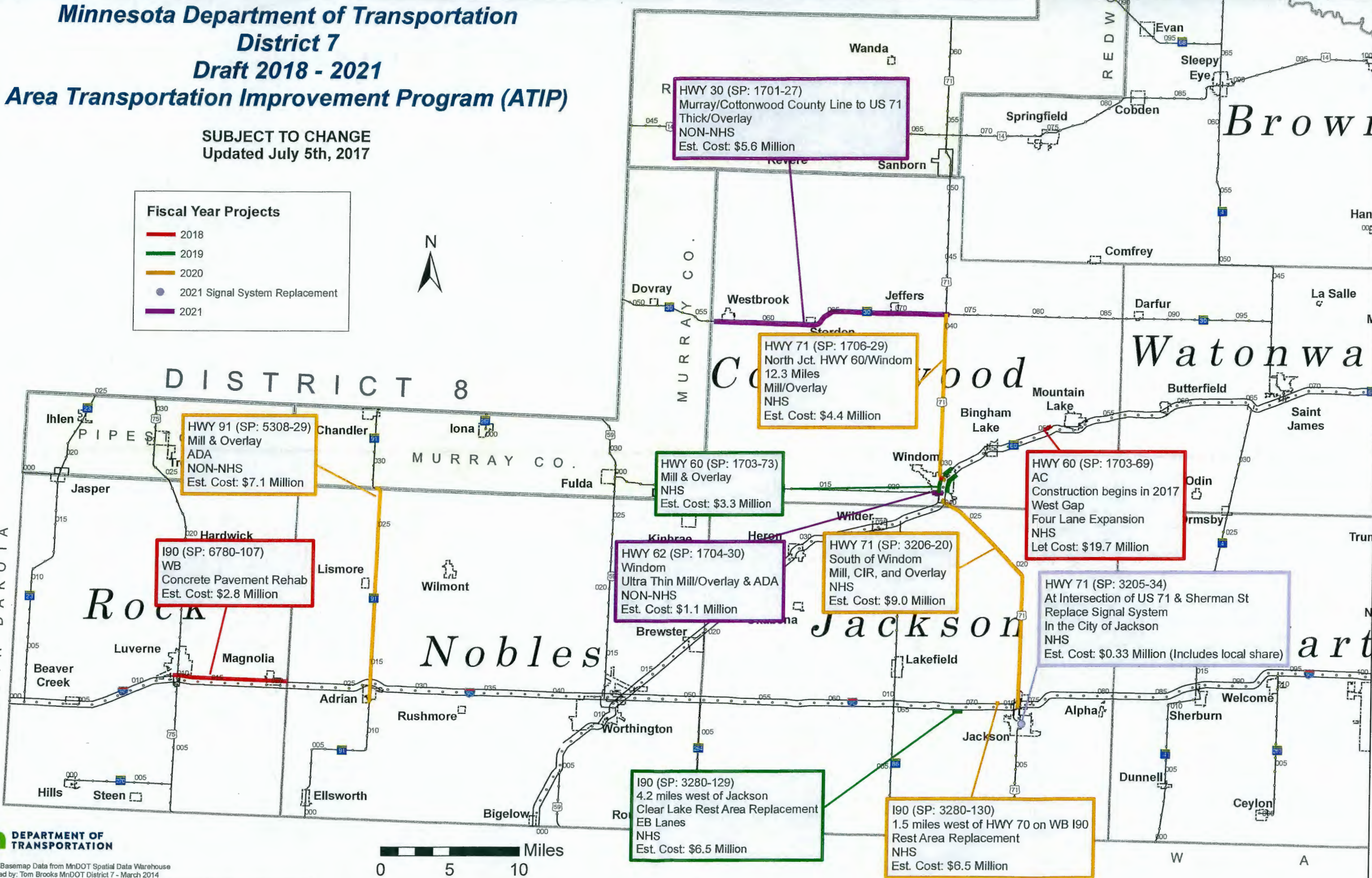



Minnesota Department of Transportation
District 7
Draft 2018 - 2021
Area Transportation Improvement Program (ATIP)

SUBJECT TO CHANGE
 Updated July 5th, 2017

Fiscal Year Projects

- 2018
- 2019
- 2020
- 2021 Signal System Replacement
- 2021



HWY 91 (SP: 5308-29)
 Mill & Overlay
 ADA
 NON-NHS
 Est. Cost: \$7.1 Million

I90 (SP: 6780-107)
 WB
 Concrete Pavement Rehab
 Est. Cost: \$2.8 Million

HWY 30 (SP: 1701-27)
 Murray/Cottonwood County Line to US 71
 Thick/Overlay
 NON-NHS
 Est. Cost: \$5.6 Million

HWY 71 (SP: 1706-29)
 North Jct. HWY 60/Window
 12.3 Miles
 Mill/Overlay
 NHS
 Est. Cost: \$4.4 Million

HWY 60 (SP: 1703-73)
 Mill & Overlay
 NHS
 Est. Cost: \$3.3 Million

HWY 60 (SP: 1703-69)
 AC
 Construction begins in 2017
 West Gap
 Four Lane Expansion
 NHS
 Let Cost: \$19.7 Million

HWY 62 (SP: 1704-30)
 Window
 Ultra Thin Mill/Overlay & ADA
 NON-NHS
 Est. Cost: \$1.1 Million

HWY 71 (SP: 3206-20)
 South of Window
 Mill, CIR, and Overlay
 NHS
 Est. Cost: \$9.0 Million

HWY 71 (SP: 3205-34)
 At Intersection of US 71 & Sherman St
 Replace Signal System
 In the City of Jackson
 NHS
 Est. Cost: \$0.33 Million (Includes local share)

I90 (SP: 3280-129)
 4.2 miles west of Jackson
 Clear Lake Rest Area Replacement
 EB Lanes
 NHS
 Est. Cost: \$6.5 Million

I90 (SP: 3280-130)
 1.5 miles west of HWY 70 on WB I90
 Rest Area Replacement
 NHS
 Est. Cost: \$6.5 Million

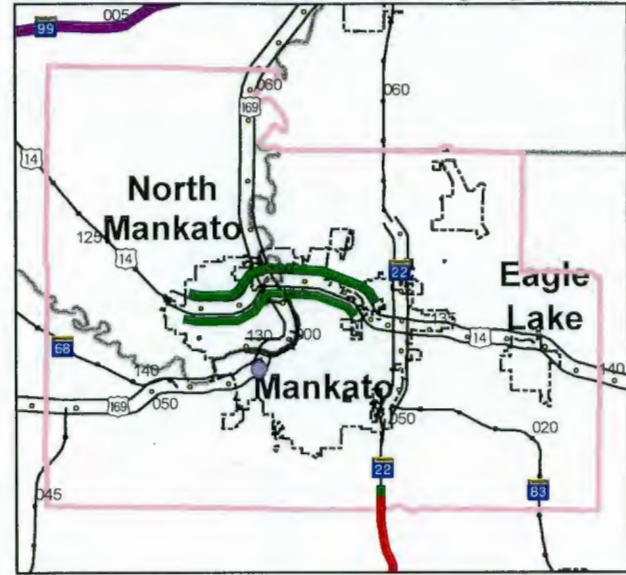


Data Source: Basemap Data from MnDOT Spatial Data Warehouse
 Map Developed by: Tom Brooks MnDOT District 7 - March 2014
 Map Location: S:\GIS\Planning\Altamirano\Planning\2017 MAPS\CONSTRUCTION PROGRAM 2018-2021\PDFs
 Map prepared by: Angelica Altamirano - MnDOT District 7
 Date: July 5, 2017

Minnesota Department of Transportation - District 7

Draft 2018 - 2021 Area Transportation Improvement Program (ATIP)

Mankato-North Mankato Area Planning Organization



SUBJECT TO CHANGE
Updated June 26th, 2017

Fiscal Year Projects

- 2018 Bridges
- 2020 Bridges
- 2019 Bridges
- 2021 Bridges
- 2018
- 2020
- 2019
- 2021
- ▲ 2021 Signal System Replacement
- ▲ 2021 Curb Ramp Replacement

